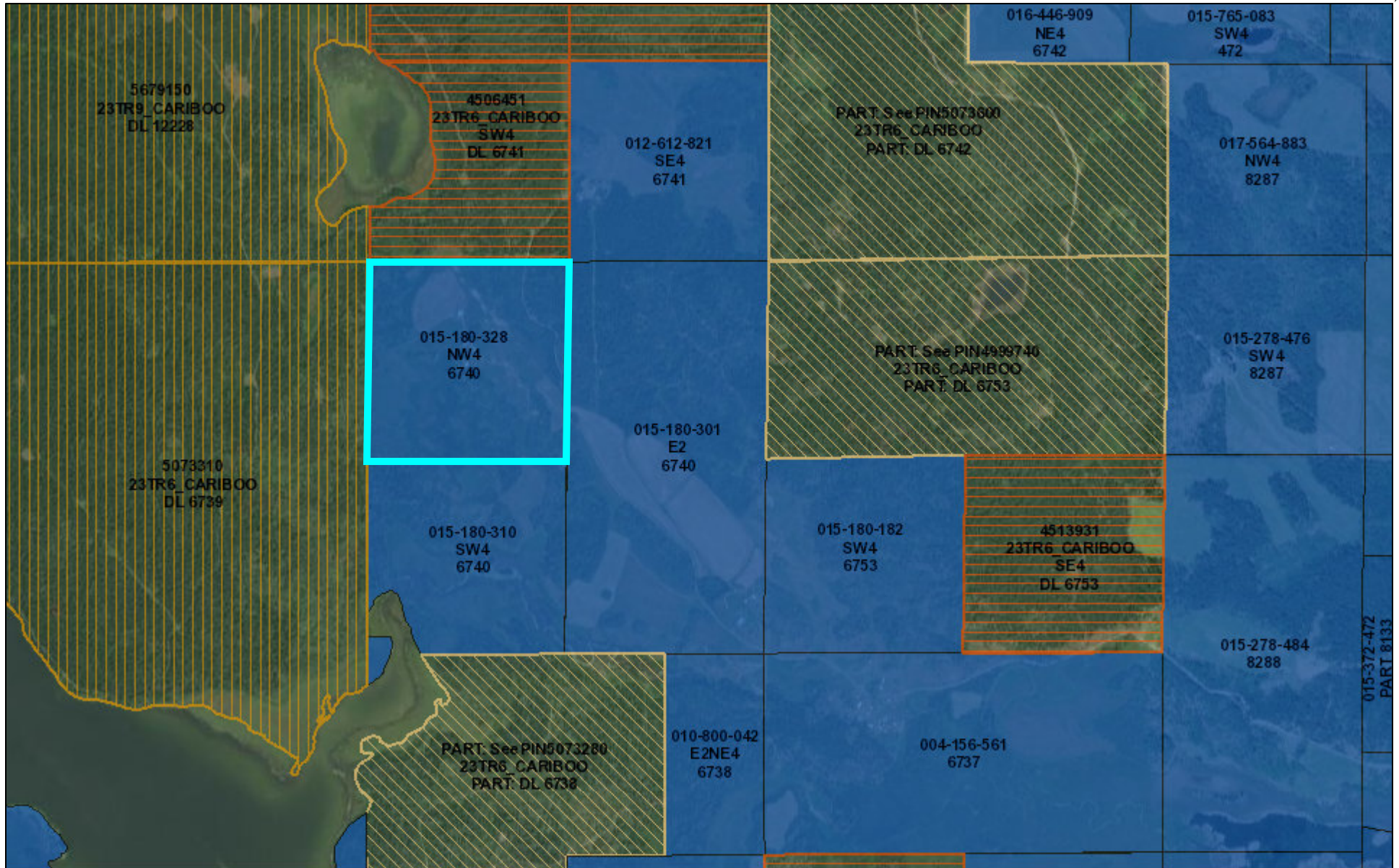






ParcelMap BC Print Report



June 2, 2022

WARNING: MAP IS NOT PRINTED TO SCALE

Parcels By Class

-  Air Space
-  Subdivision
-  Absolute Fee Book
-  Building Class

Source: Esri, Maxar, Earthstar Geographics, and the GIS User Community

Cadastral data from ParcelMap BC
Copyright 2022 LTSA