



Sutton Realty



Custom Built Home with 8.1 Acres on Mountainview Road

\$1,550,000 CAD

The information contained herein is provided by the Seller and other sources believed to be reliable. Sutton Showplace Realty Harrison Hot Springs and its agents make no representation either verbal or otherwise as to the accuracy or correctness of the information contained herein and the buyer is cautioned to make any inquiries necessary to satisfy all questions or concerns.



Freddy & Linda Marks


Unique Marketing for Unique Properties


Phone: 1 604 491 1060


Fax: +1 604 491 1065


Email: Marks@sutton.com

Website: www.thebestdealsinbc.com

 facebook.com/suttonHarrisonHotSprings/

 twitter.com/marks_linda

 linkedin.com/home?trk=hb_tab_home_top

 plus.google.com/102353941259187971458/posts

Custom Built Home with 8.1 Acres on Mountainview Road



Price: \$1,550,000 CAD
Type: Residential
Style: Single Story
Bed(s): 3
Bath(s): 2
Garage: Double, Detached
Basement: Yes, Crawl
Size: 2,280 sq. ft.
Lot Size: 8.15 acres
Year Built: 2015
Taxes: \$2,474 CAD (2018)
Development Level: Built

Description

Absolutely Fabulous!

Unmatched quality, unparalleled views of Mount Cheam all on 8.15 acres. Do we need to say more about this custom built contemporary rancher with detached shop? Only 4 years young, this home offers 3 bedrooms, 2 full bathrooms, a spacious wrap around deck to the east side of the home, hot water radiant heated floors and of course massive space. The shop is equipped with 220 power and has more than enough room for all of your toys. You can bring your RV and there's even room for a pony. Book your viewing and step inside this quality built home.

Just a short drive to Harrison Hot Springs and minutes to all your shopping needs in downtown Agassiz.
6230 Mountainview Road, Agassiz

Agassiz:

A well-kept secret is hidden within the Upper Fraser Valley of British Columbia's southwest coastal region. The District of Kent is bounded on the north by Harrison Lake and Green Mountain, on the west by Harrison River, on the south by the Fraser River and on the east by Hope and the Fraser Canyon. Much of the District is made up of the rich and fertile alluvial floodplain of the Fraser River. The community of Agassiz rests at the intersection of Highway #9 and Highway #7 and offers all the conveniences one might need. It boasts the friendly community spirit of a regional farming community within any establishment you might wish to visit.

Photos











